

#57 Polk Co New Troute Request (Jack Pine Trail Loop)

State of Wisconsin
 Department of Natural Resources
dnr.wi.gov

Motorized Recreation Grant Application

For: (choose all that apply)

Form 8700-159 (R 04/22)
 Page 1 of 5

- ATV/UTV Trail Aid
 Snowmobile Trail Aid

Due Date: April 15

Notice: Completion of this form is required under Wisconsin Statutes 23.09(26) and 23.33. Failure to complete this form will result in denial of financial assistance. Personally identifiable information found on this form is not intended to be used for any other purpose. The Department of Natural Resources (DNR) may provide this information to requesters as required by Wisconsin's Public Records law {ss. 19.31 – 19.39, Wis. Stats.}.

Instructions: Applications may combine more than one source of funds. They may be submitted for consideration of traditional ATV, UTV, Snowmobile and Motorized Stewardship funding. Submit one copy of all forms and attachments. See Page 2 for necessary attachments. Send applications to your [Community Services Specialist](#).

| DNR Use Only | |
|--------------|--------|
| Category | Number |
| | |

Section 1: Applicant Information

| | | | | | |
|---|---|-------------------|---|-------|----------|
| Applicant / Organization Name Polk County | | | Check Recipient: Individual other than authorized individual to act on behalf of the applicant. <input type="checkbox"/> Select if the same as applicant. | | |
| Individual Authorized to Act on Behalf of Applicant per Resolution Brent Sisko | | | Check Recipient Name (Name to Appear on Check) | | |
| Title Forest Administrator | | | Title | | |
| Address 100 Polk County Plaza | | | Address | | |
| City Balsam Lake | State WI | ZIP Code 54810 | City | State | ZIP Code |
| Telephone Number (715) 554-0248 | Email Address brent.sisko@polkcountywi.gov | | | | |

Section 2: Project Information Required for all Projects

| | | | | | | |
|---|---------------|---|----------------|---|---|-----------------------------------|
| Project Title Summer use ATV/UTV Maintenance | | | | | Current Funded Miles 31.3 | New Miles (if applicable) 9.91 |
| County Polk | Township N | Range <input type="radio"/> E <input type="radio"/> W | Section ¼ ¼ | ¼ | GPS Coordinates: Lat. _____ Long. _____ | |

Project Description Summary

Polk County maintains 31.3 miles of currently funded SUMMER ATV/UTV Trails.

Currently funded- 31.3 miles X \$800/mi = \$25,040.00

Additional maintenance miles requested for Polk County developing and opening the Jack Pine Trail Loop (13.66 mi) in 2022 are broken down as follows;

ATV/UTV Trail Section- (3.21 miles X \$800/mi) = \$2,568.00

ATV/UTV Troute Section- (50% of 3.29 miles X \$600/mi) = \$987.00

ATV/UTV Gas Tax Troute Section- (\$600 per mi rate - \$351 gas tax) X 3.41 mi = \$849.09

*Note: Map shows additional 3.75 mi that shares town roads and therefore will not be eligible for maintenance funding.

I certify that all maintenance land use agreements are on file.

Estimated Cost

| Maintenance | Acquisition | Insurance | Development | Bridge Rehab. | Trail Rehab. | Total Estimated Cost |
|----------------------------|-------------|-----------|-------------|---------------|--------------|----------------------|
| \$29,444.09 | | | | | | \$29,444.09 |
| Leave Blank – DNR Use Only | | | | | | |
| | | | | | | |

Applicant Certification

| | |
|--|--|
| Printed Name of Authorized Official Brent Sisko | Official's Title Polk County Forest Administrator/Parks Assistant |
|--|--|

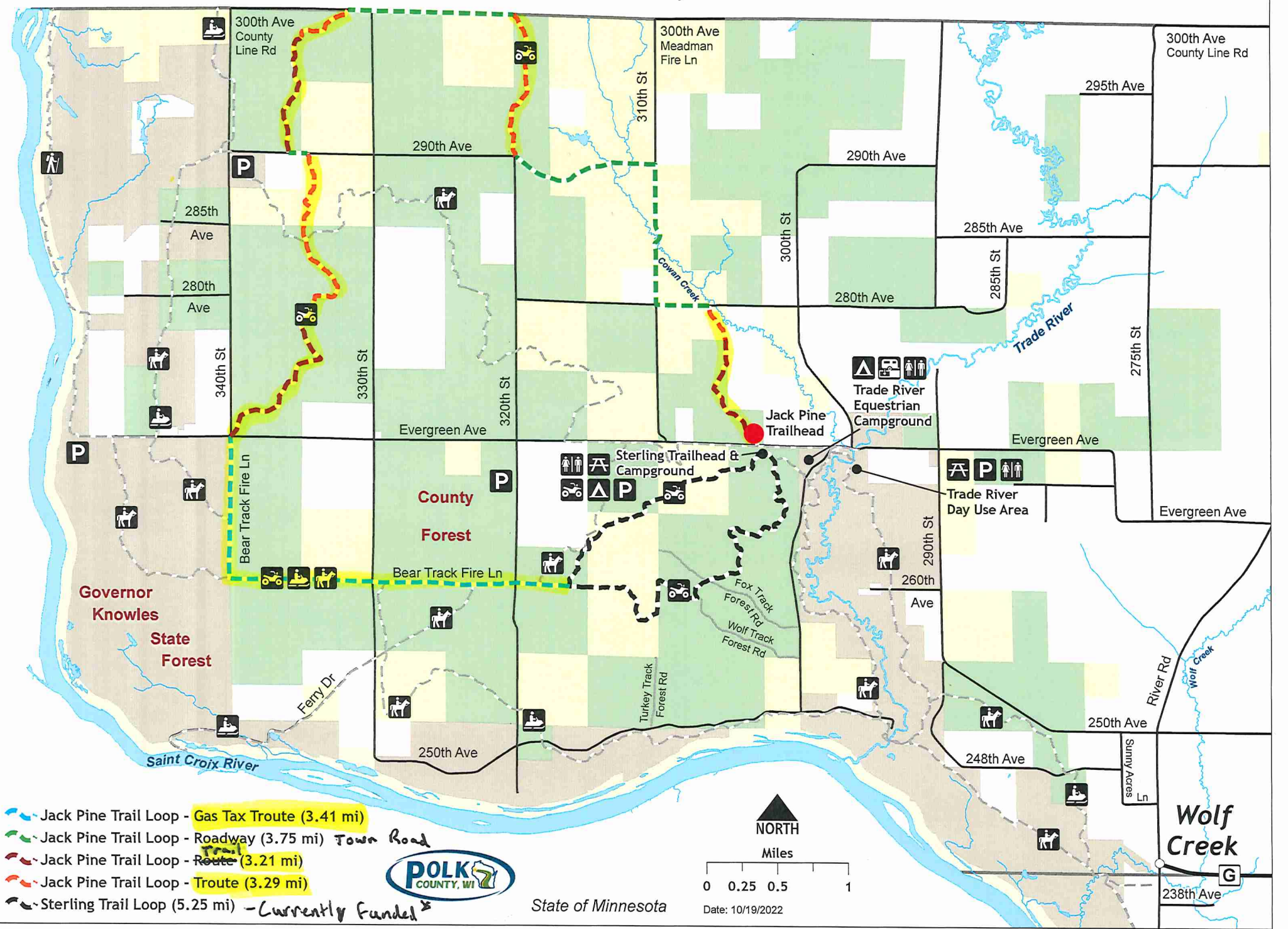
As the applicant's authorized official, I certify that, to the best of my knowledge, the information in this application is true and correct.


 Signature of Authorized Official

4/1/23
 Date Prepared

Note* Additional maintenance miles are highlighted in yellow.

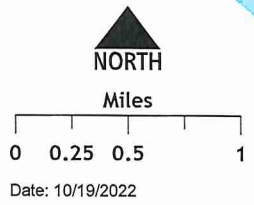
Burnett County



- Jack Pine Trail Loop - Gas Tax Trout (3.41 mi)
- Jack Pine Trail Loop - Roadway (3.75 mi)
- Jack Pine Trail Loop - Route (3.21 mi)
- Jack Pine Trail Loop - Trout (3.29 mi)
- Sterling Trail Loop (5.25 mi) - Currently Funded*

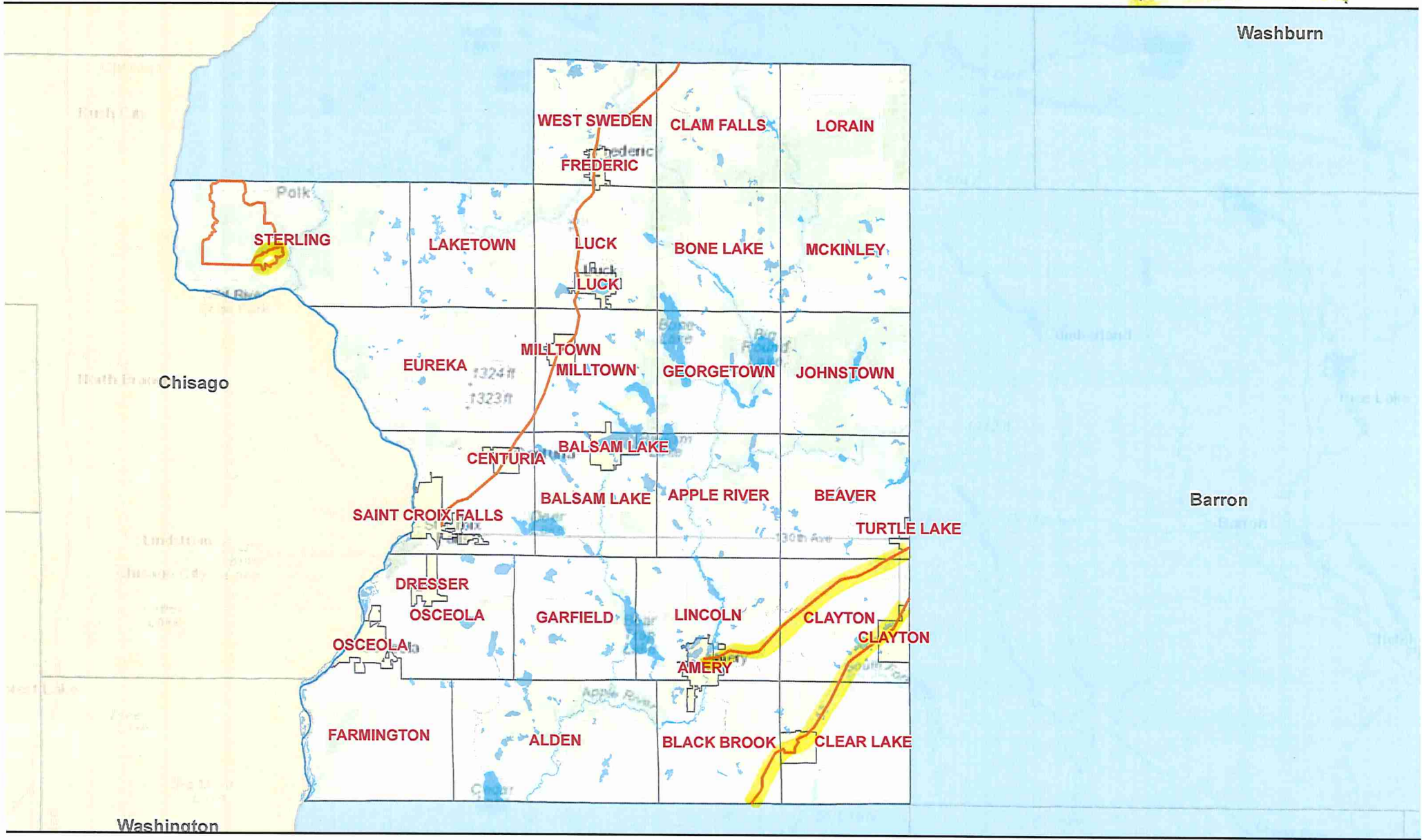


State of Minnesota



Polk County, Wisconsin Recreation Viewer

** Currently Forest highlighted in yellow*



24/2023, 11:58:17 AM

Counties
 MN
 WI
 Waterbody
 Municipality
 T2
 F
 T1

1:577,791
 0 3.5 7 14 mi
 0 5 10 20 km
 Esri Canada, Esri, HERE, Garmin, USGS, NGA, EPA, USDA, NPS