



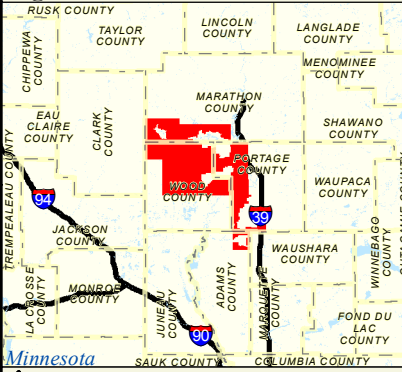


NCO Stewardship Grants

Per Habit Area project ranking question 3A, lands within the red-outlined sections of DNR's Central Wisconsin Grassland Conservation Area score 8 points.

-  Sections of Central WI Grasslands Conservation Area
-  DNR Fee Title
-  Public Land - Funded by Stewardship Grants
-  County Boundary

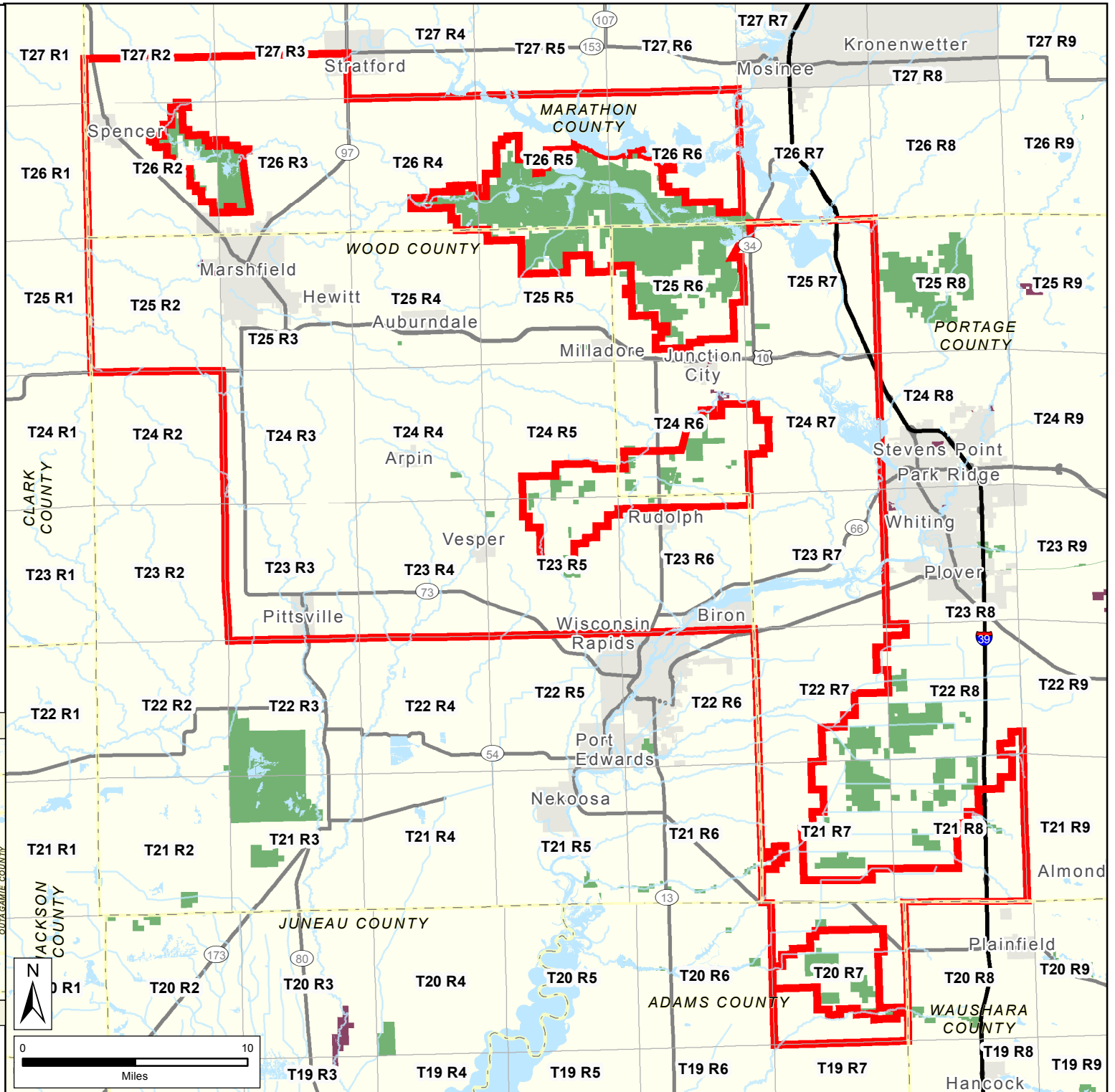
Regional View



★ Location of Property



WISCONSIN DEPARTMENT OF NATURAL RESOURCES
Bureau of Facilities of Lands
Map Created: Mar 06, 2017 jpk




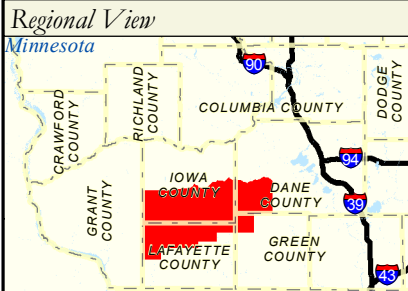
The data shown on this map have been obtained from various sources, and are of varying age, reliability and resolution. This map is not intended to be used for navigation, nor is this map an authoritative source of information about legal land ownership or public access. Users of this map should confirm the ownership of land through other means in order to avoid trespassing. No warranty, expressed or implied, is made regarding accuracy, applicability for a particular use, completeness, or legality of the information depicted on this map.


NCO Stewardship Grants

Habit Area Project Ranking Question 3A

Southwest Grassland and Stream Conservation Area

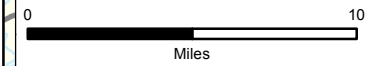
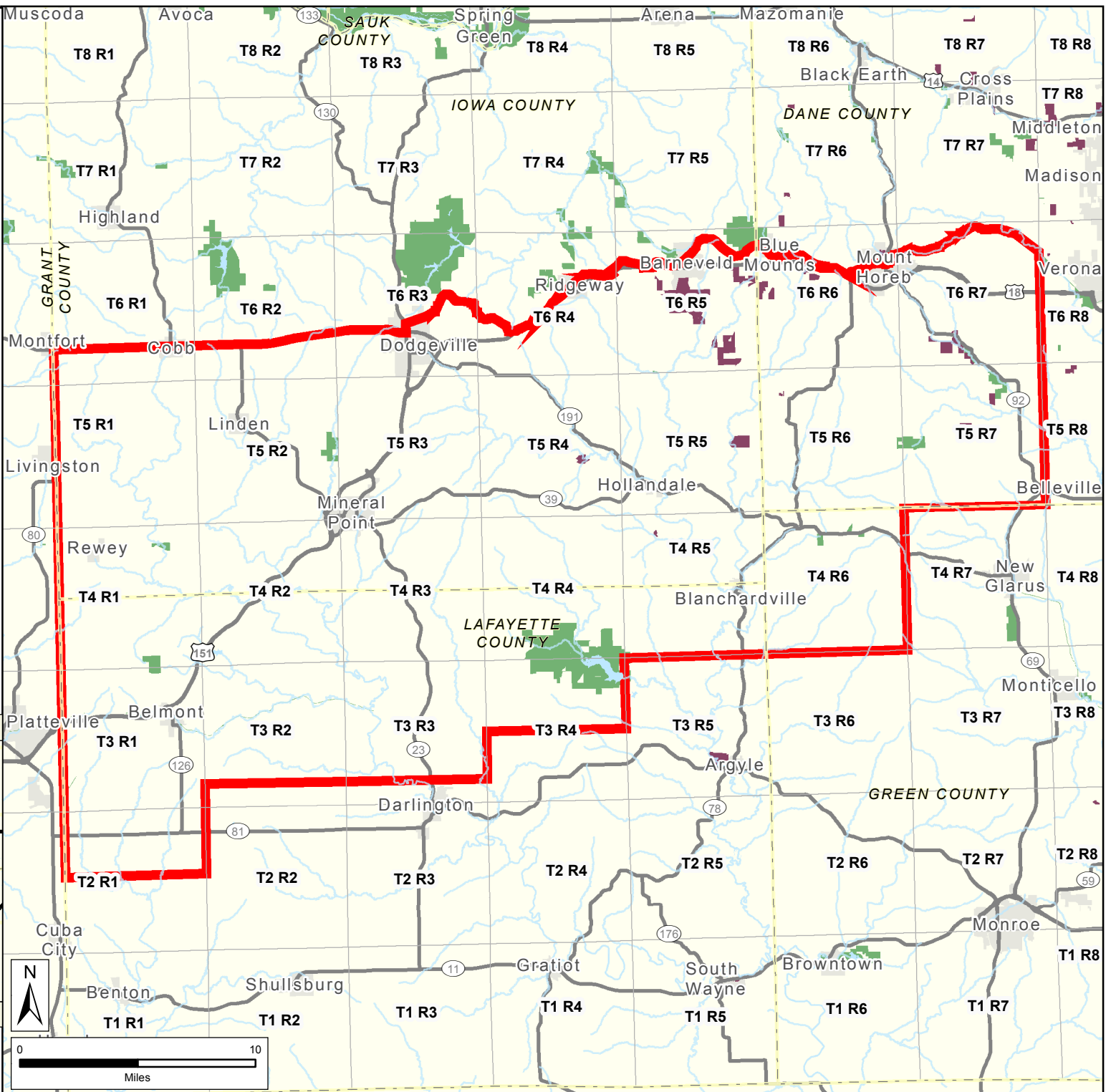
-  Southwest Grassland and Stream Conservation Area
-  DNR Fee Title
-  Public Land - Funded by Stewardship Grants
-  County Boundary



 Location of Property



WISCONSIN DEPARTMENT OF NATURAL RESOURCES
Bureau of Facilities of Lands
Map Created: Mar 01, 2017 jpk



The data shown on this map have been obtained from various sources, and are of varying age, reliability and resolution. This map is not intended to be used for navigation, nor is this map an authoritative source of information about legal land ownership or public access. Users of this map should confirm the ownership of land through other means in order to avoid trespassing. No warranty, expressed or implied, is made regarding accuracy, applicability for a particular use, completeness, or legality of the information depicted on this map.