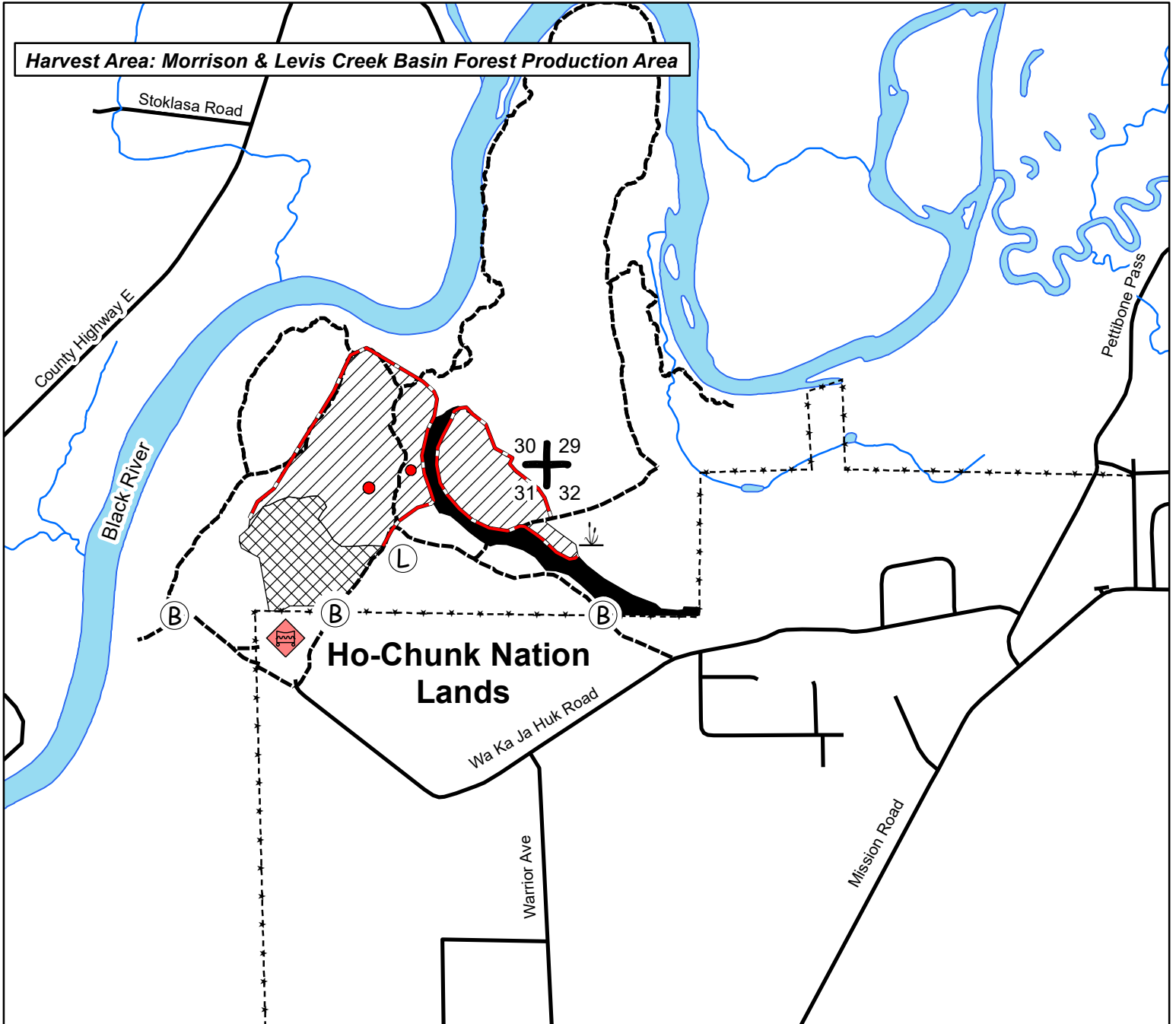




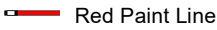
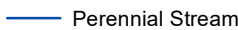
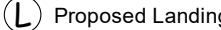



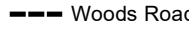



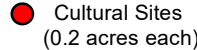
BLACK RIVER STATE FOREST  
 TIMBER SALE MAP  
 T22N-R3W SEC. 30, 31 & 32  
 TRACT #1-23 Snow Flea Jamboree

Sale Size: 72 acres  
 Map Scale: 1" = 1/4 mile



Harvest Area: Morrison & Levis Creek Basin Forest Production Area

**This sale will require stump treatment for HRD unless cut between December 1 and March 31!**

-  54 Acres, Jack Pine Regeneration Harvest: Harvest all merchantable white pine and all other trees 2" DBH and larger EXCEPT trees marked with purple paint. If harvested during non-frozen conditions forester will flag cultural sites to be avoided with equipment.
-  18 Acres, Red Pine 2nd Thinning: Harvest all jack pine and trees marked with orange paint.
-  Red Paint Line
-  Perennial Stream
-  Proposed Landing
-  Wastewater Treatment Facility
-  Wetland
-  Property Boundary
-  Woods Road
-  Berm
-  Section Corner
-  Wildlife Island 11.25 Acres
-  Cultural Sites (0.2 acres each)



Sale Established by  
 Ian Remus  
 715-928-2462

*This map is not a survey of the actual property boundary of any property the map depicts.*