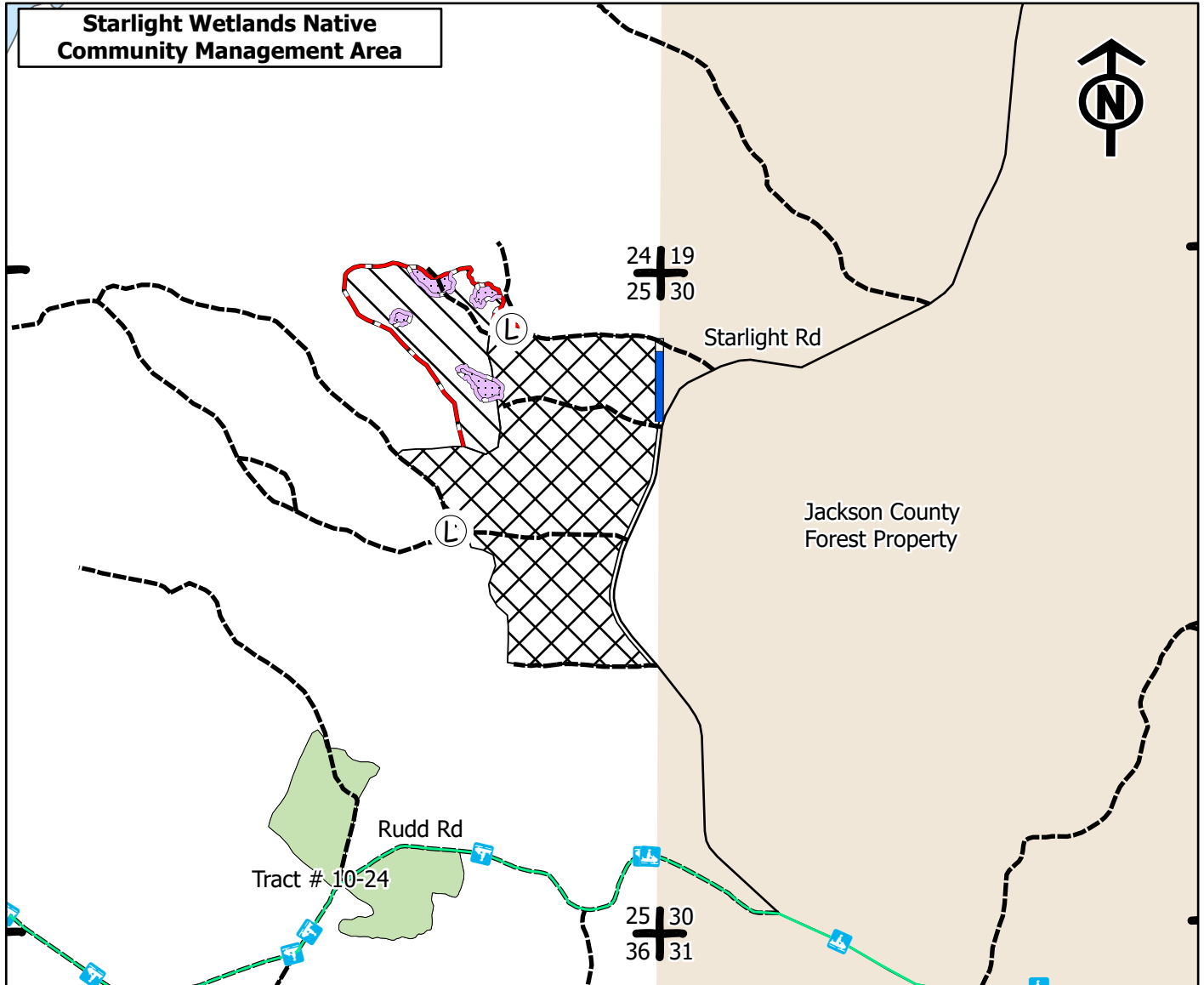













BLACK RIVER STATE FOREST  
 TIMBER SALE MAP  
 T20N-R2W Sec 25  
 TRACT # 9-24 Torn Trouser Timber

Sale Size: 98 acres  
 Map Scale 1" = 1/4 mile



**No harvesting may occur from April 30 through September 30 annually due to rare species concerns. This sale will require stump treatment for HRD unless harvesting occurs between December 1 and March 31!**

-  Red Pine Third Thinning 76 Acres: Harvest all trees marked with orange paint.
-  White Pine Harvest Area 19 Acres: Harvest all trees marked with orange paint.
-  Patch Clearcuts 3 Acres: Harvest all trees that are within the purple paint line EXCEPT trees marked with two purple rings.
-  Section Corners
-  Red Paint line
-  Woods Roads
-  Proposed Landing
-  Purple Paint Line
-  Blue Paint Line
-  Snowmobile Trail
-  Jackson County Forest

This map is for informational purposes only and may not have been prepared for or be suitable for legal, engineering or surveying purposes. The user is solely responsible for verifying the accuracy of information before using for any purpose. By using this product for any purpose user agrees to be bound by all disclaimers found here: <https://dnr.wisconsin.gov/legal>.

Sale Established  
 By Nick Randall  
 (715) 586-8233