




CHIPPEWA FLOWAGE TIMBER SALE MAP

Map Codes

Cutting Specifications

Estimated Volumes

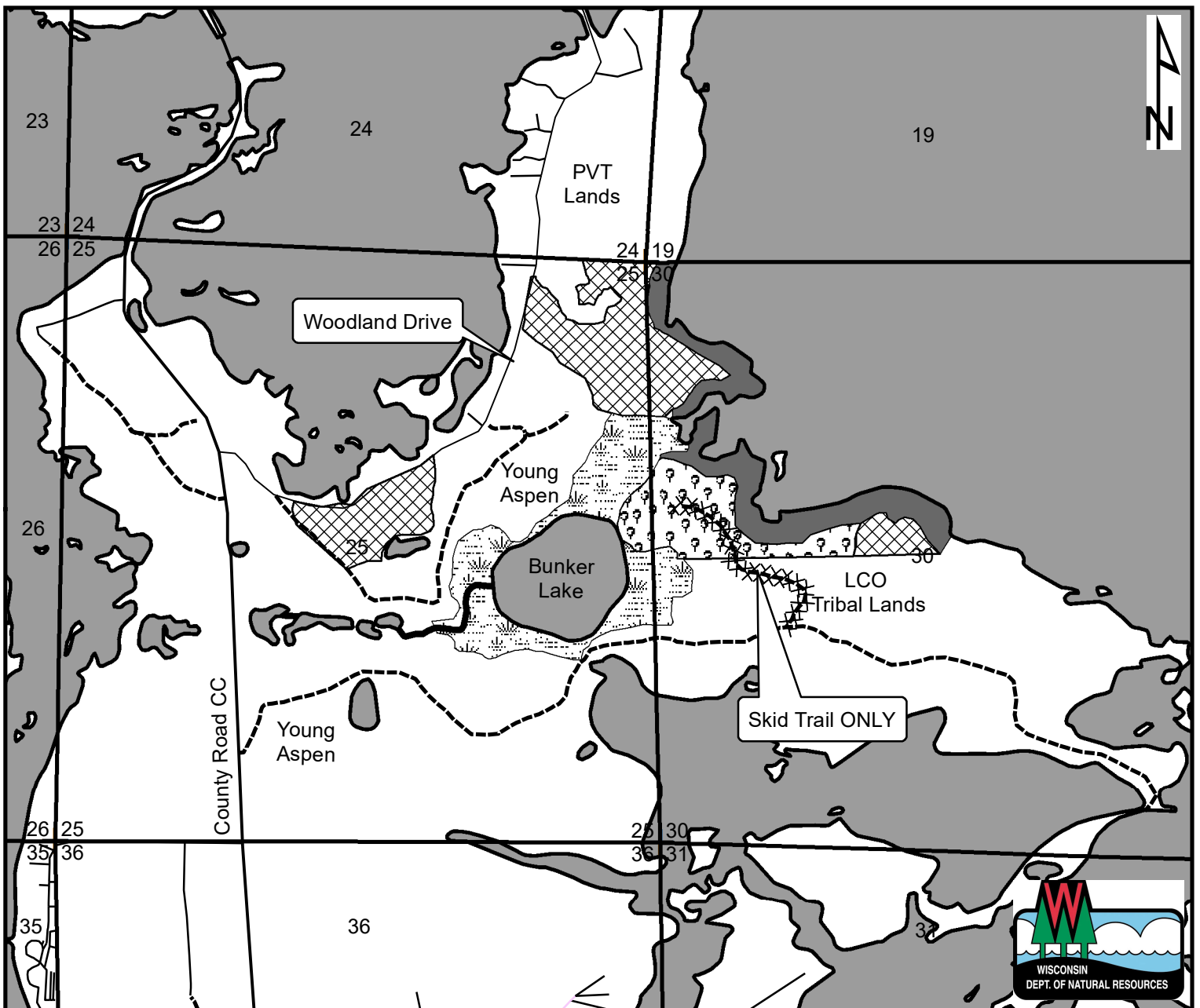
	Clear Cut	Cut all stems 2" in diamer and greater except oak and pine.
	Shelterwood	Harvest all stems 2" in diameter and larger except those marked in purple paint
	Reserve	Reserve area, no sale operations

Species	Tons	MBF
MX	1650	10
A	2250	

Tract # H02-21 Sale # _____ Sale AVERAGE 69

Legal Description: Section(s) 25 T40N R7W Desc. N 1/2

Legal Description: Section(s) 30 T40N R6W Desc. NW 1/4



*All cutting boundaries marked in red.

1 inch = 0.25 miles

*All private land cutting boundaries marked in blue

This map is not a survey of the actual boundary of any property this map depicts

Sale Prepared by: Jim Kujala

