



# CHIPPEWA FLOWAGE TIMBER SALE MAP

## Map Codes

## Cutting Specifications

## Estimated Volumes

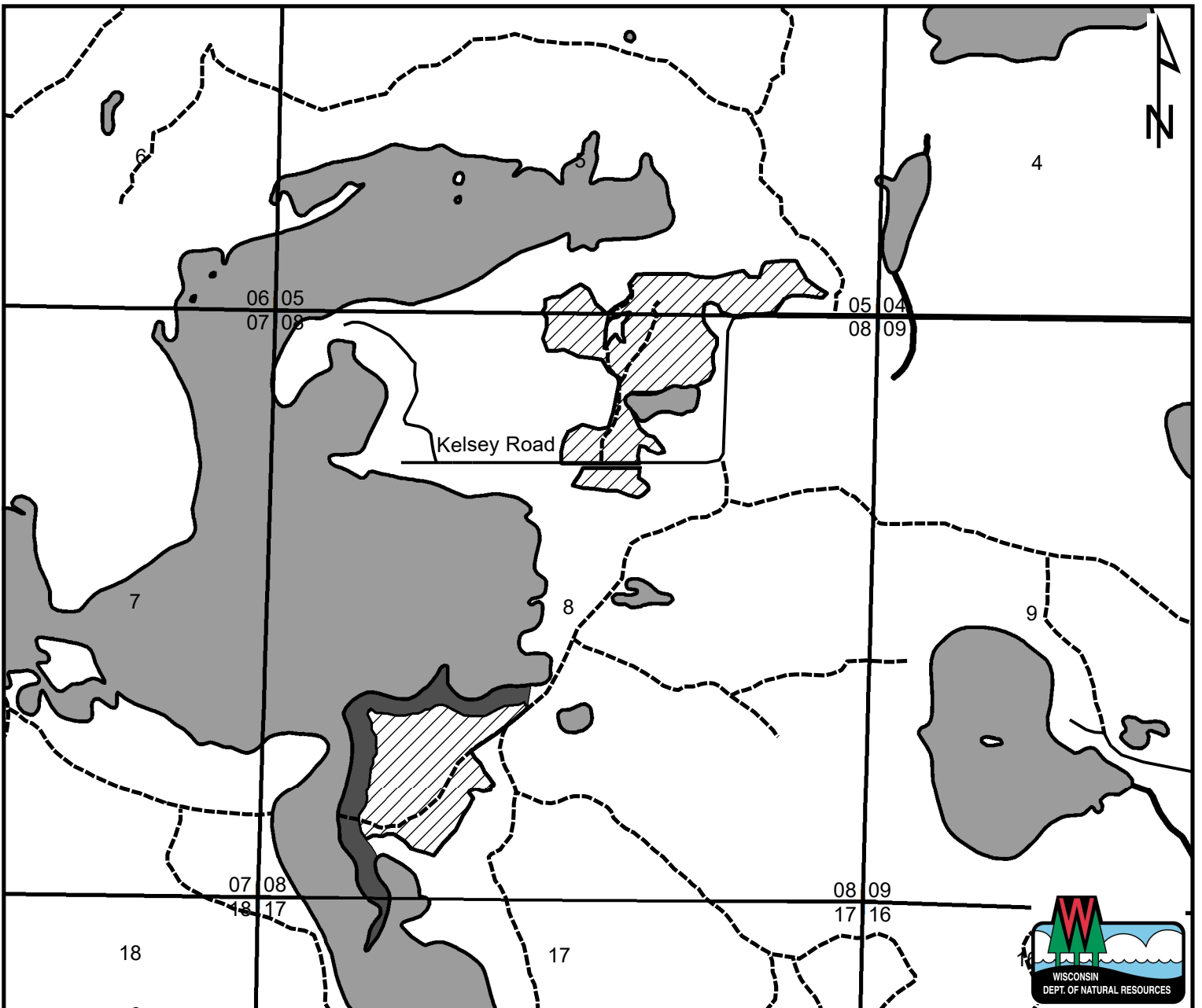
	Red Pine Thinning	Harvest all trees marked in Orange paint.
	Reserve	Reserve Area. No harvest operations.

Species	Tons
PR	2050
MX	100

Tract #         H03-21         Sale #                                  Sale Acreage         64        

Legal Description: Section(s)         8                 T40N                 R7W         Desc.         N 1/2, SW 1/4        

Legal Description: Section(s)         5                 T40N                 R7W         Desc.         SE 1/4        



\*All cutting boundaries marked in red.

1 inch = 0.25 miles

\*All private land cutting boundaries marked in blue

**This map is not a survey of the actual boundary of any property this map depicts**

**Sale Prepared by: Jim Kujala**