
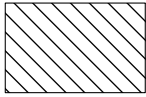


# Tract 15-21 (Elm Street) - Flambeau River State Forest

Parts of: NWNW, Sec. 3; NENE, NWNE, SENE, Sec. 4, T38N-R3W;  
SESE, SWSE, Sec. 33, T39N-R3W, Sawyer County.




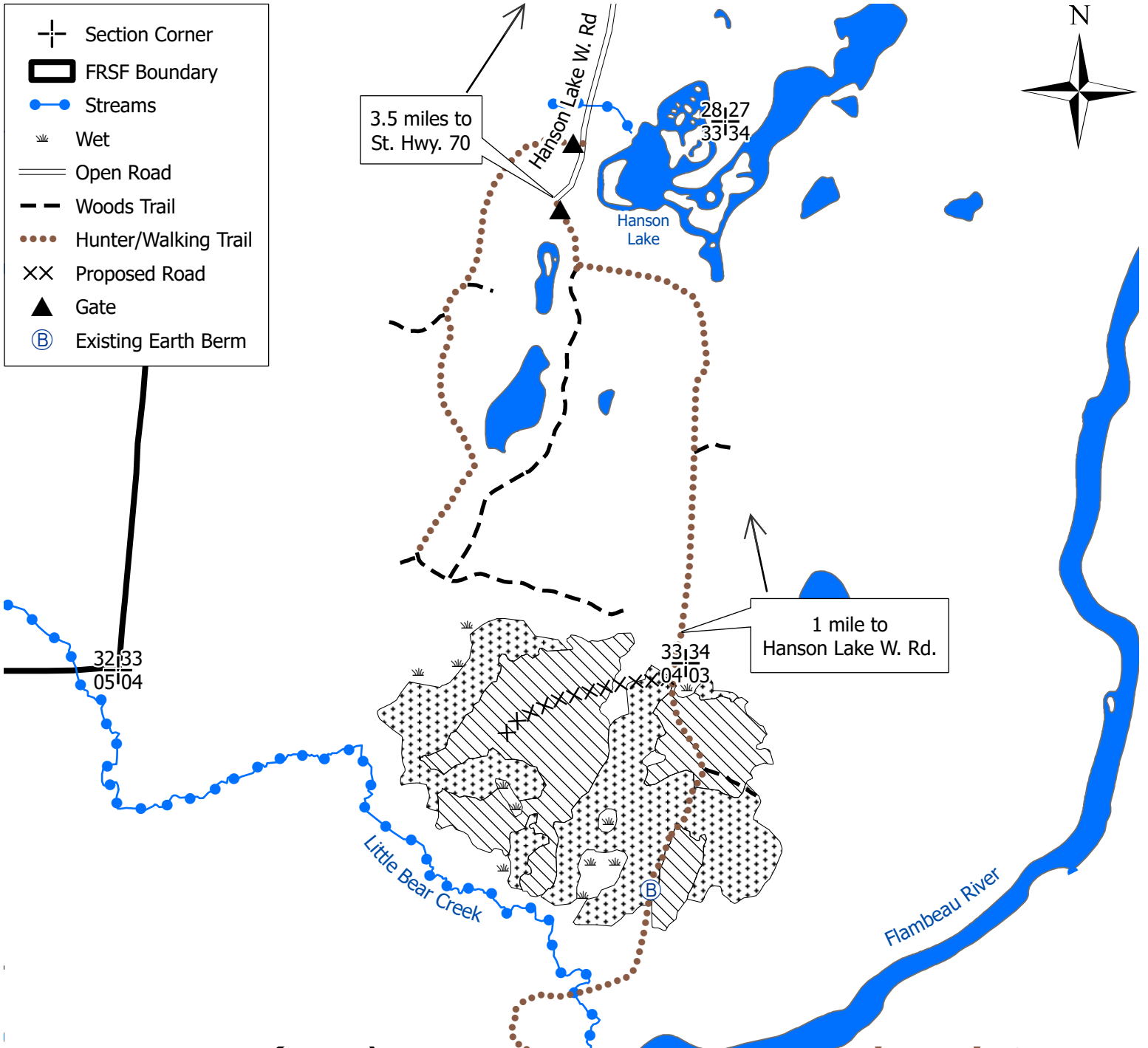
**Coppice area (79 acres)** - Bounded by yellow paint. Harvest all trees greater than 1" Except for: 1) hemlock, 2) white pine, 3) cedar, 4) oak, 5) elm, 6) tamarack, 7) green marked trees.



**Selection area (73 acres)** - Bounded by red paint. Harvest all orange marked trees within the designated boundaries. Sever all unmerchantable stems marked with orange paint.

**Total acres: 152**

+	Section Corner
▭	FRSF Boundary
—●—	Streams
☙	Wet
—	Open Road
- - -	Woods Trail
●●●	Hunter/Walking Trail
XX	Proposed Road
▲	Gate
Ⓟ	Existing Earth Berm



Scale: 1:15,840

Mapped by Justin Cook

"This map is not a survey of the actual boundary of any property this map depicts"